

## Water District 1 Report – June 30<sup>th</sup>, 2026

Water right priorities have solidly split at Blackfoot, with diversions above Blackfoot now clearly exceeding natural flow above Blackfoot. The split at Blackfoot is expected to remain in place for the remainder of the irrigation season, unless there is a temporary reprieve from a significant precipitation event. The priority on the Henrys Fork and Fall River has reconnected to the same priority being delivered on the Snake River above Blackfoot. The earlier priority split at St. Anthony was partially driven by robust Teton River flows, which supported delivery of more junior water rights downstream from St. Anthony. The priority split at St. Anthony is unlikely to resume again this year, though it remains possible. The projected water right priorities for tomorrow are **February 6, 1895, above Blackfoot** and **October 11, 1900, below Blackfoot**. Priorities above Blackfoot may continue to fall over the next week.

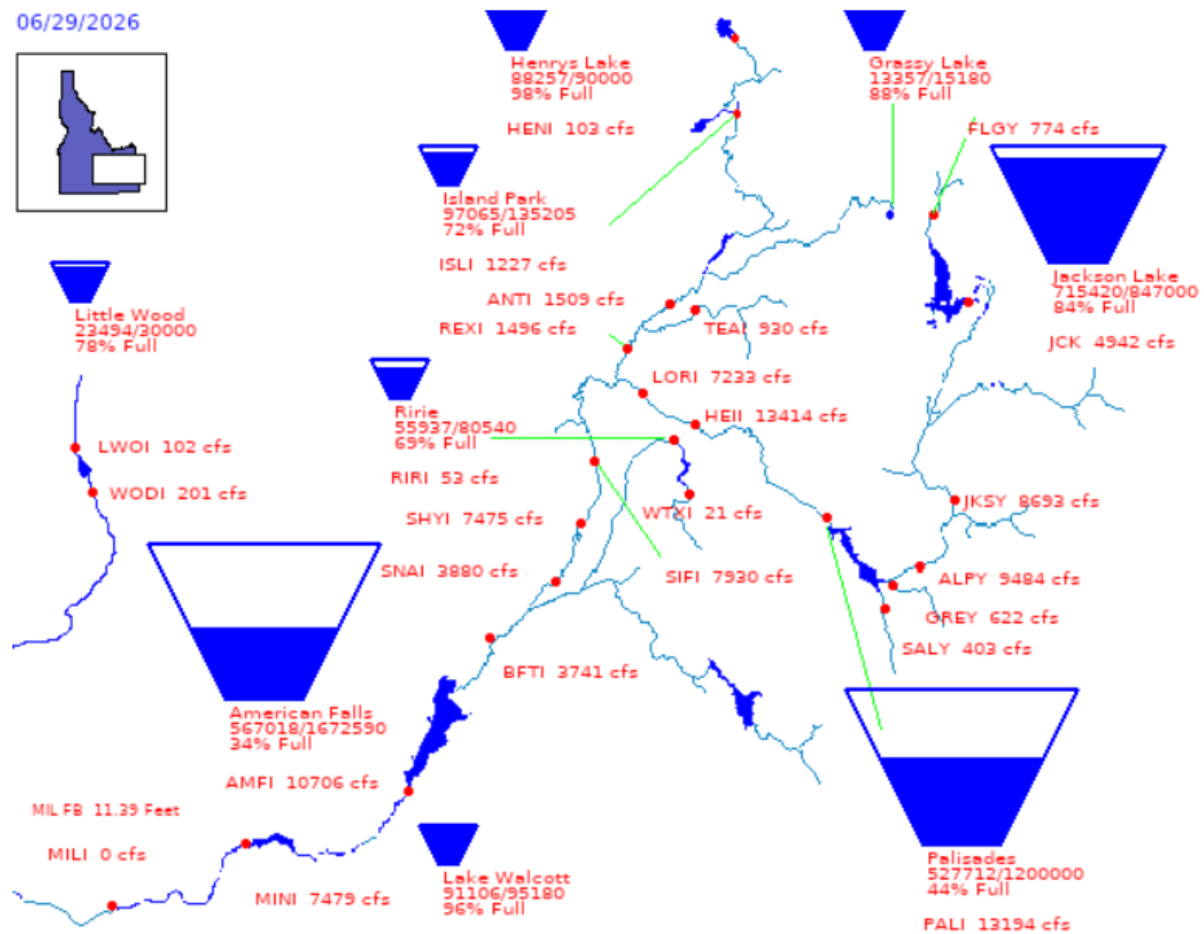
Precipitation received over the weekend had limited effect on water right priorities, as many unregulated tributaries showed little response to the storm system. Some unregulated streamflows, such as the Fall River, responded more significantly than others, such as the Snake River at Flagg Ranch. Natural flow received a brief increase of approximately 600 cfs, but it was not sufficient to reconnect priorities at Blackfoot. Diversions above Blackfoot have also increased over the past week, rising by approximately 200 cfs.

Preliminary storage allocations have been posted at [waterdistrict1.com](http://waterdistrict1.com). Current rentals and leases are also available on the website.

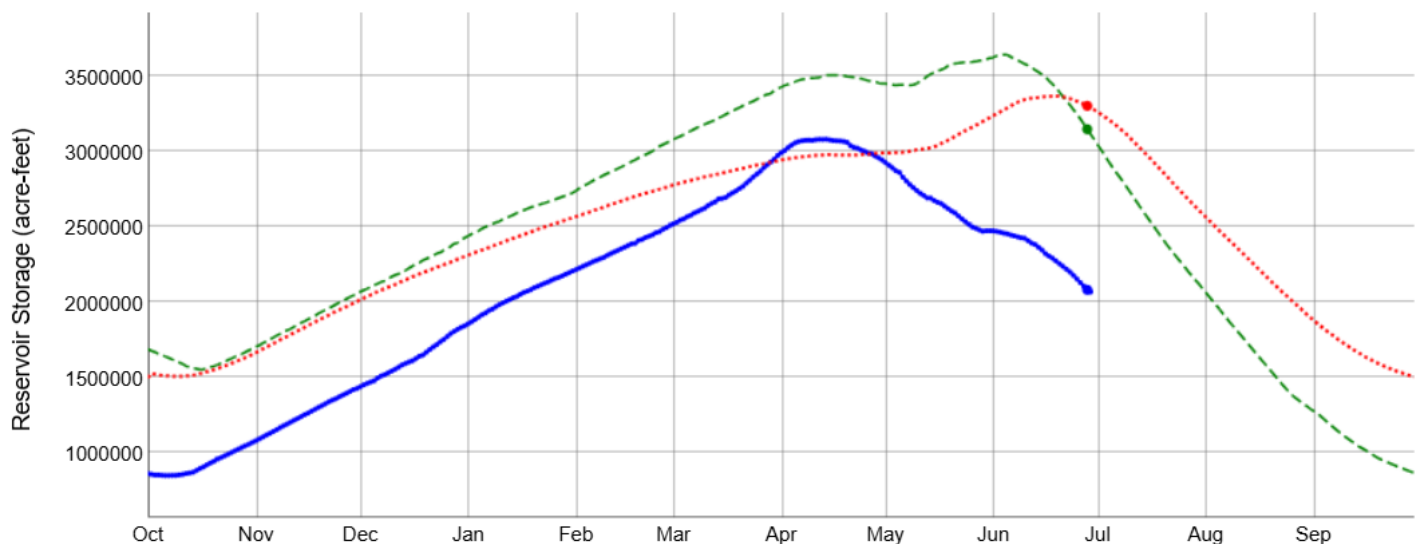
Water right accounting and accompanying projections will not be issued on Friday, July 3, as it is a state holiday. Accounting runs and projections will still occur on Thursday, July 2, and Monday, July 6, although the office will be closed.

# Bureau of Reclamation, Pacific Northwest Region Major Storage Reservoirs in the Upper Snake River Basin

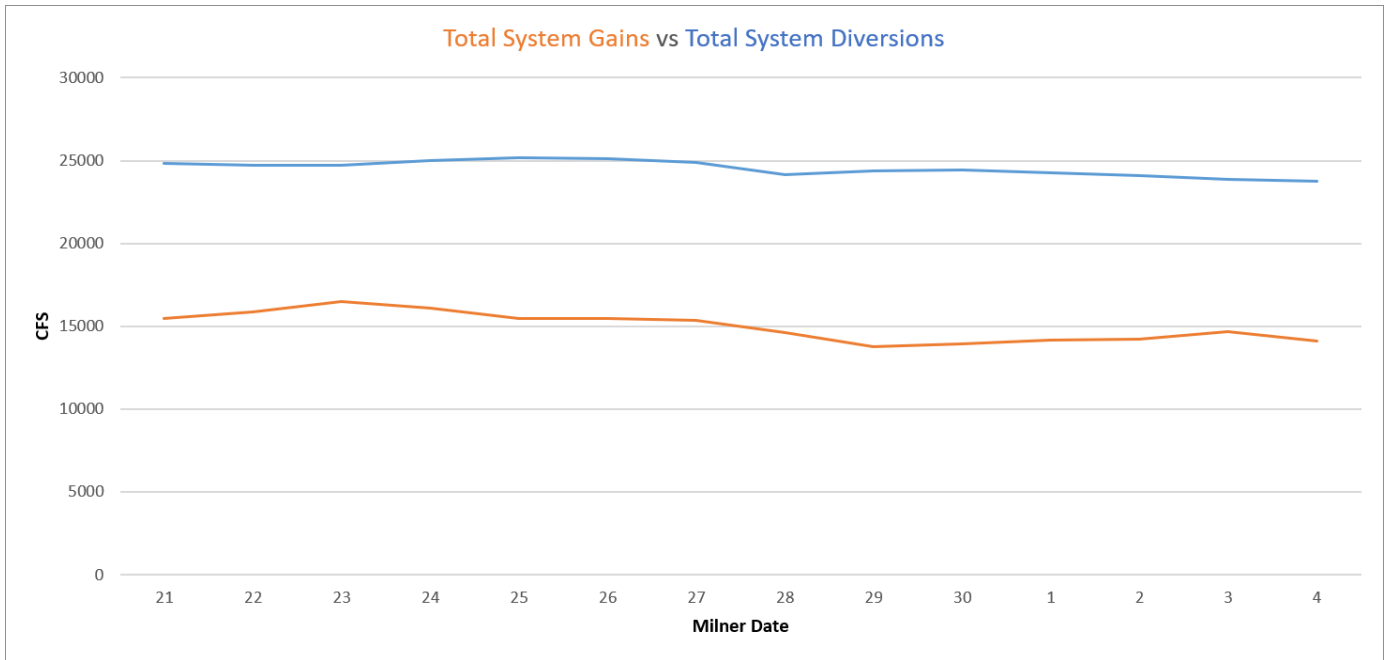
06/29/2026



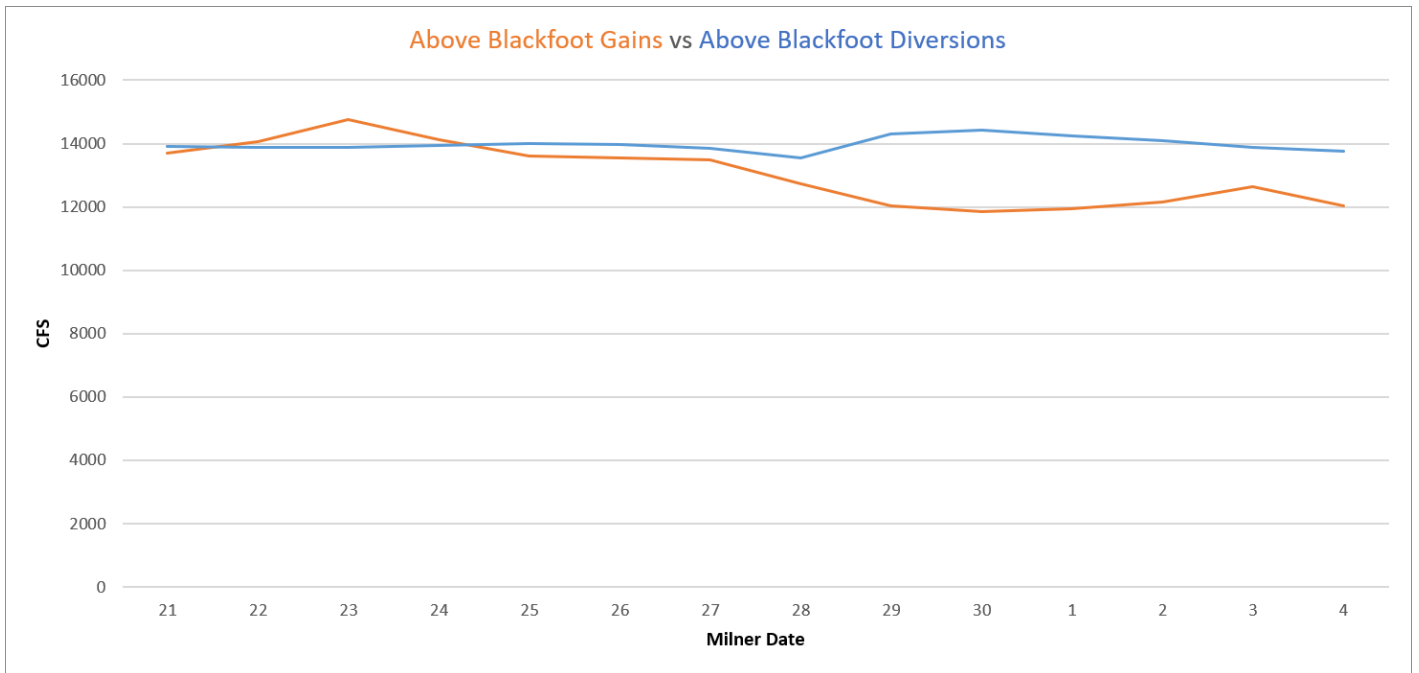
Current Year: 2081029  
 Previous Year: 3146121  
 Average: 3301146.64



PROVISIONAL DATA - Subject to change

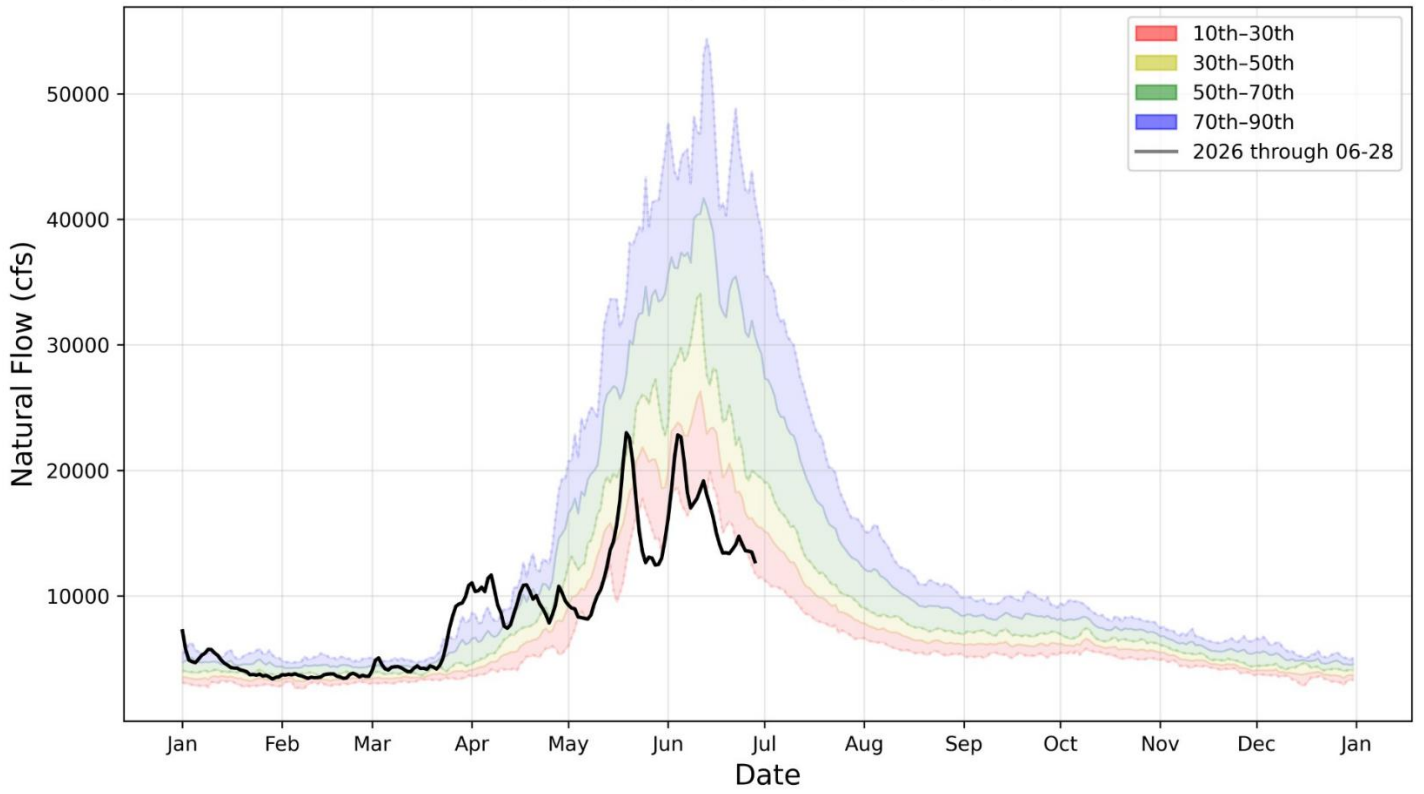


Proxy for reservoir water right accrual



Proxy for 1900 priority split at Blackfoot

### Natural Flow Above Blackfoot



### Natural Flow Gain Below Blackfoot

