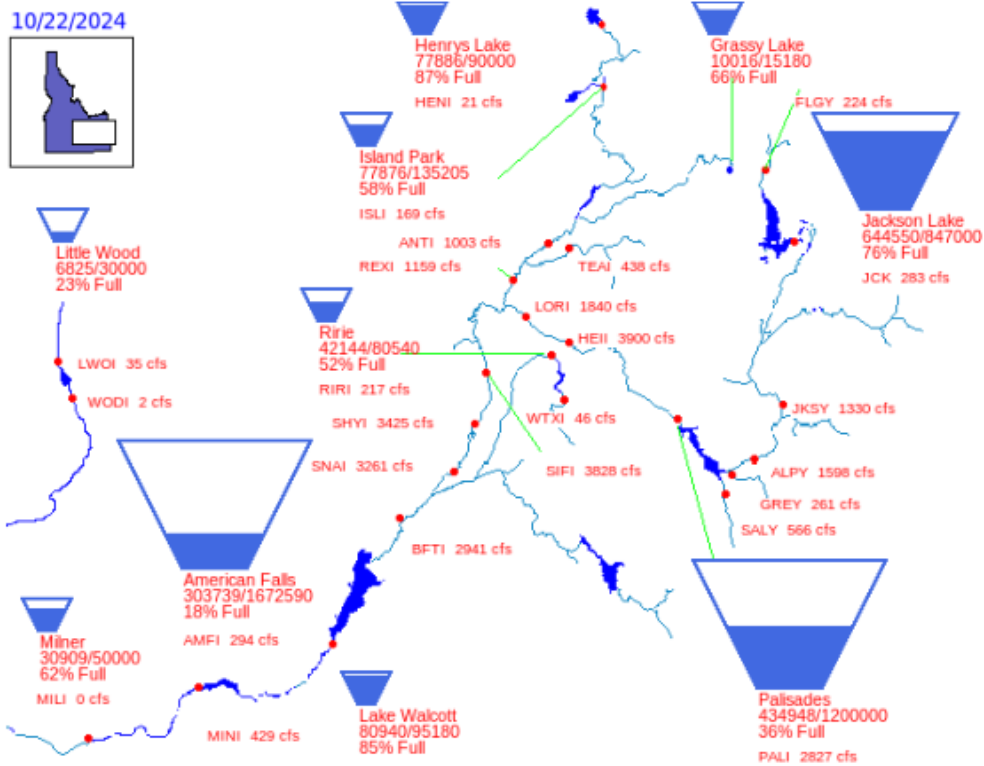


Water District 1 Report – October 23rd, 2024

Cooler weather and harvest have caused irrigation demand to drop below natural flow. The reservoir water right priorities are now on, with storage accruing in Walcott and Jackson Lake toward next year's allocation. The Idaho Water Resource Board's recharge water right has also turned on below Minidoka and is being utilized on the AFRD #2 canal. Canal managers are encouraged to contact Water District 1 or the Bureau of Reclamation with their planned turn-off date to assist with reservoir management.

October 31st – Nez Perce Subcommittee meeting will take place at 1 pm in the Water District 1 office.

Bureau of Reclamation, Pacific Northwest Region Major Storage Reservoirs in the Upper Snake River Basin



PROVISIONAL DATA - Subject to change

Average daily streamflows indicated in cubic feet per second.
Reservoir levels current as of midnight on date indicated.
Click on gaging stations (red dots) for streamflow hydrographs.

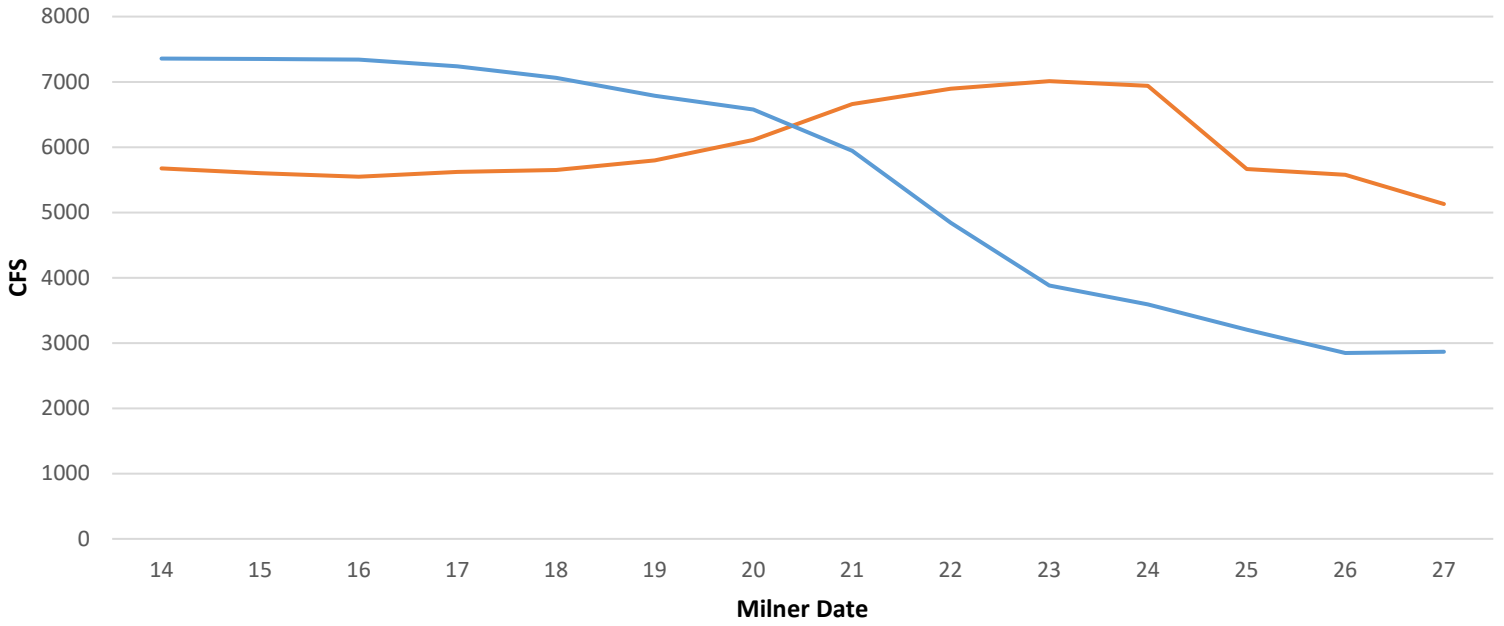
Upper Snake River system is at 39 % of capacity.

(Jackson Lake, Palisades, Grassy Lake, Island Park, Ririe, American Falls, Lake Walcott)

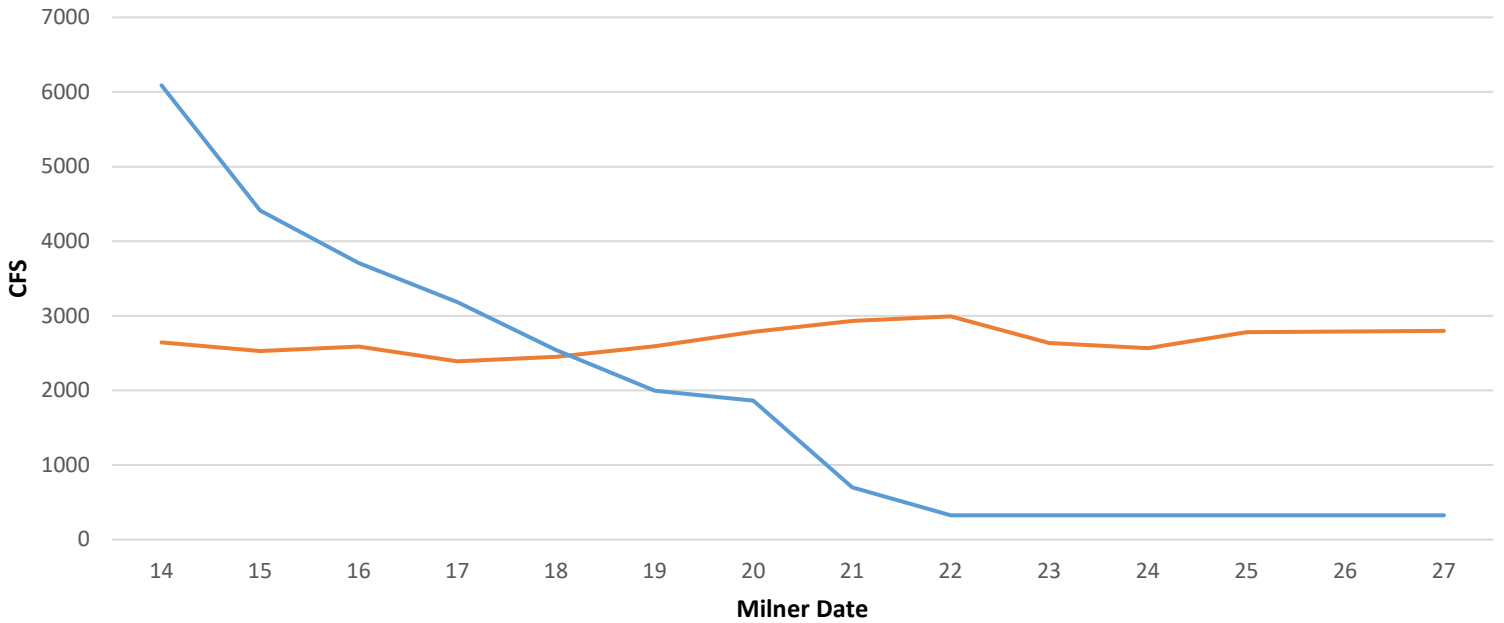
Total space available: 2451482 AF

Total storage capacity: 4045695 AF

Above Blackfoot Gains vs Above Blackfoot Diversions



Below Blackfoot Gains vs Below Blackfoot Diversions



WATER DISTRICT 01 - WEEKLY WATER REPORT 10/23/2024

Reach Name	DIVERSION DATA PRIORITY DATES	Projected Priority Dates For Actual Date 10/24/2024
SNAKE ABV LORENZO	12/14/1909	12/14/1909
HENRYS FORK	12/14/1909	12/14/1909
FALLS RIVER	12/14/1909	12/14/1909
TETON RIVER	12/14/1909	12/14/1909
TETON LOWER N. FORK	12/14/1909	12/14/1909
SNAKE ABV BLCKFOOT	12/14/1909	12/14/1909
SNAKE BLW BLCKFOOT	12/14/1909	10/11/1900

Diversion Data

Actual Date	Site	Diversion	CFS DIVN	CFS STOR	AF USED	AF RMNG
Oct 17	13022450	WY STORAGE USE	0	0	0	0
Oct 18	13033010	PALISADES CANAL	14	0	837	717
Oct 18	13037505	ANDERSON CANAL (1A)	38	0	13994	26336
Oct 18	13037975	EAGLE ROCK CAN (1) (1B)	320	0	0	0
Oct 18	13037980	FARMERS FRIEND	142	0	6080	5387
Oct 18	13037985	ENTERPRISE CANAL	0	0	17683	11819
Oct 18	13038025	BUTLER ISLAND	10	0	118	128
Oct 18	13038030	ROSS AND RAND	0	0	109	51
Oct 18	13038055	HARRISON CANAL	127	0	21515	23101
Oct 18	13038085	RUDY CANAL	94	0	20347	4415
Oct 18	13038090	LOWDER SLOUGH CANAL	0	0	2220	593
Oct 18	13038098	KITE & NORD CANAL	6	0	93	206
Oct 18	13038110	BURGESS CANAL * (4A)	514	0	37838	12873
Oct 18	13038115	CLARK & EDWARDS * (5A)	0	0	158	672
Oct 18	13038145	CROFT DITCH	0	0	63	65
Oct 18	13038150	EAST LABELLE CANAL	60	0	278	596
Oct 18	13038180	RIGBY CANAL	35	0	2077	4110
Oct 18	13038204	DILTS LATERAL (3) (6B)	0	0	0	0
Oct 18	13038205	DILTS CANAL (6A)	0	0	2432	105
Oct 18	13038210	ISLAND CANAL (30A)	76	0	1146	3470
Oct 18	13038225	W. LABELLE & L.I. * (7A)	232	0	500	6024
Oct 18	13038305	PARKS & LEWISVILLE (36A)	26	0	3368	2031
Oct 18	13038315	NORTH RIGBY CANAL	35	0	425	753
Oct 18	13038340	WHITE DITCH (4) (7B)	0	0	0	0
Oct 18	13038360	BRAMWELL CANAL (8A)	0	0	0	0
Oct 18	13038362	ELLIS CANAL (5) (30B)	0	0	0	0
Oct 18	13038388	MATTSON-CRAIG CANAL	0	0	359	908
Oct 18	13038392	SUNNYDELL CANAL (29A)	0	0	7659	3237
Oct 18	13038426	LENROOT CANAL	50	0	8825	7820
Oct 18	13038431	REID CANAL	89	0	1592	5410
Oct 18	13038434	TEXAS & LIBERTY	75	0	5	4808
Oct 18	13038435	BANNOCK JIM SLOUGH	0	0	58	954
Oct 18	13038436	HILL PETTINGER	1	0	286	588
Oct 18	13038437	NELSON COREY CANAL	0	0	0	348
Oct 17	13046310	DEWEY CANAL	0	0	662	-83
Oct 17	13047305	YELLOWSTONE CANAL	0	0	2109	1445
Oct 17	13047475	MARYSVILLE CANAL * (9A)	0	0	15324	4581
Oct 17	13047575	FARMERS OWN CANAL (11A)	0	0	1945	6130
Oct 17	13047681	CONANT CK CANAL (12A)	0	0	1770	653
Oct 17	13048475	ENTERPRISE CANAL	0	0	13440	10531
Oct 17	13048560	FALL RIVER CANAL (16A)	51	0	214	1880
Oct 17	13048705	CHESTER CANAL	6	0	711	592
Oct 17	13049010	SILKEY CANAL	4	0	431	-336
Oct 17	13049015	CURR CANAL	7	0	80	-40
Oct 17	13049550	LAST CHANCE CANAL	32	0	4107	7393
Oct 17	13049560	CROSSCUT TO TETN	0	0	862	-862
Oct 17	13049561	XCUT FALL R (6) (16B)	110	0	0	0
Oct 17	13049705	FARMERS FRIEND	32	0	3396	1464
Oct 17	13049710	TWIN GROVES CANAL	27	0	4597	-437
Oct 17	13049725	ST ANTHY UNION (17A)	185	0	11904	8971
Oct 17	13049805	SALEM UNION CANAL	53	0	17270	11953
Oct 17	13050525	EGIN CANAL	154	0	473	9041
Oct 17	13050530	ST ANTHY UNION (7) (17B)	23	0	0	0
Oct 17	13050535	INDEPENDENT CANAL	85	0	4572	27701
Oct 17	13050545	CONSOLIDATED FRMRS	3	0	14476	8017
Oct 17	13054515	CANYON CREEK CANAL	0	0	0	0
Oct 17	13055030	WILFORD CANAL	35	0	197	3374

FOOTNOTES: (#) STORAGE DIVERSION COMBINED WITH (#A)

TOTAL DIVERSION AND STORAGE USE DOES NOT INCLUDE ADDITIONAL PUMP DIVERSIONS (NOT SHOWN) ADDED AT THE END OF THE YEAR

WATER DISTRICT 01 - WEEKLY WATER REPORT 10/23/2024

Actual Date	Site	Diversion	CFS DIVN	CFS STOR	AF USED	AF RMNG
Oct 17	13055040	TETON IRRIGATION (18A)	17	0	0	1508
Oct 17	13055050	PIONEER CANAL	6	0	15	127
Oct 17	13055060	STEWART CANAL	4	0	0	461
Oct 17	13055205	PINCOCK-BYINGTON	5	0	6	279
Oct 17	13055209	Teton Island RCHG Pit	0	0	0	0
Oct 17	13055210	TETON ISLND FEEDER (35A)	130	0	4108	4509
Oct 17	13055245	SALEM UNION B	0	0	0	0
Oct 17	13055275	ROXANA CANAL	18	2	24	804
Oct 17	13055280	ISLAND WARD CANAL	0	0	742	2377
Oct 17	13055295	SAUREY CANAL	8	0	61	99
Oct 17	13055315	WOODMANSEE-JOHNSON (19A)	0	0	363	823
Oct 17	13055323	CITY OF REXBURG (34A)	1	0	0	0
Oct 17	13055334	REXBURG IRRIGATION	39	0	642	3428
Oct 18	13057025	BUTTE & MARKET * (20A)	118	0	10077	40366
Oct 18	13057030	BEAR TRAP CANAL	0	0	597	827
Oct 18	13057125	OSGOOD CANAL	14	0	4619	6918
Oct 18	13057126	CLEMENTS CANAL	0	0	0	768
Oct 18	13057130	KENNEDY CANAL	0	0	10	530
Oct 18	13057135	GREAT WESTERN (21A)	195	0	22354	57761
Oct 18	13057145	IDAHO CANAL (33A)	383	0	2080	81757
Oct 18	13057250	PORTER CANAL (9) (21B)	44	0	0	0
Oct 18	13058125	FERGUSON CANAL	0	0	0	0
Oct 18	13058290	ORVAL AVERY CNL	0	0	0	0
Oct 18	13058310	ROY AVERY CANAL	0	0	0	0
Oct 18	13058370	R COOPER SAND CR	0	0	0	0
Oct 18	13058380	R COOPER WLLW CK	1	0	0	0
Oct 18	13058510	PROGRESSIVE SAND	84	0	0	0
Oct 18	13058514	W & O COOPER	0	0	0	0
Oct 18	13058515	IDAHO FR SAND CK	0	0	0	0
Oct 18	13058530	PROGRESSIVE WILL	44	0	2107	-2107
Oct 18	13059505	WOODVILLE CANAL (22A)	23	0	8721	6148
Oct 18	13059520	WOODVILLE SIPHON (22B)	0	0	0	0
Oct 18	13059525	SNAKE RIVER VLLY * (23A)	212	0	34567	49756
Oct 19	13060500	RESERVATION CANAL	0	0	41099	-41099
Oct 19	13060501	X RESERVATION	8	0	274	-274
Oct 19	13061430	BLACKFOOT CANAL	133	0	3867	19243
Oct 19	13061520	NEW LAVA SIDE * (24A)	10	0	453	10775
Oct 19	13061525	PEOPLES CANAL * (25A)	127	0	34789	37785
Oct 19	13061610	ABERDEEN CANAL	273	0	172122	85912
Oct 19	13061650	CORBETT CANAL	3	0	36	10612
Oct 19	13061670	NIELSON-HANSEN	0	0	0	0
Oct 19	13061705	RIVERSIDE CANAL * (26A)	43	0	906	679
Oct 19	13061995	DANSKIN CANAL	61	0	14	1899
Oct 19	13062050	TREGO CANAL	37	0	1771	3387
Oct 19	13062051	JENSEN GROVE	0	0	0	525
Oct 19	13062503	WEARYRICK CANAL	2	0	45	395
Oct 19	13062506	WATSON CANAL	44	0	12	1957
Oct 19	13062507	PARSONS CANAL	1	0	3	873
Oct 20	13069569	J RANDALL	0	0	0	100
Oct 20	13075800	PORTNEUF RENTAL	0	0	0	0
Oct 20	13075900	FT HALL MICHAUD	0	0	27186	101333
Oct 20	13076400	FALLS IRRIG PUMP	0	0	16477	46220
Oct 21	13080000	MINIDOKA NSIDE * (27A)	0	0	326208	11064
Oct 21	13080500	MINIDOKA SSIDE (10) (27B)	0	0	0	227698
Oct 22	13085500	A & B IRRIGATION	0	0	41672	93264
Oct 22	13085800	PA LATRL PUMP (11) (28B)	0	0	0	0
Oct 22	13086000	MILNER IRRIGATION	0	0	44268	45937
Oct 22	13086520	NSIDE XCT GDNG (11) (28E)	0	0	0	0
Oct 22	13086530	RES DIST #2 CANAL	290	290	315248	76046
Oct 22	13087000	N SIDE TWIN FALLS (28A)	0	0	566137	282741
Oct 22	13087500	TWIN FALLS S SIDE	0	0	242659	-4749

FOOTNOTES: (#) STORAGE DIVERSION COMBINED WITH (#A)

TOTAL DIVERSION AND STORAGE USE DOES NOT INCLUDE ADDITIONAL PUMP DIVERSIONS (NOT SHOWN) ADDED AT THE END OF THE YEAR