

## Water District 1 Report – June 18<sup>th</sup>, 2026

Water right priorities have held up better than anticipated over the past week, as some unregulated streamflows have receded more slowly than expected. Crop timing may also be playing a role. Water right priorities have generally hovered around the 1900 level. The projected priority for tomorrow is **October 11, 1900**, both above and below Blackfoot.

Hydrologic conditions suggest that the priority split at Blackfoot is very close to resuming. Gains and diversions above Blackfoot have closely mirrored each other over the past five days at approximately 14,000 cfs. Once diversions significantly exceed gains, the priority split will resume, which could occur over the weekend. Irrigators seeking to use water rights with priority dates between 1894 and 1900 may or may not receive full delivery beyond tomorrow. Diversions in excess of in-priority water rights will count against remaining storage supplies. The next accounting run will be done on Monday.

The **Day of Allocation** occurred on June 6, 2026. Preliminary storage allocations have been posted at [waterdistrict1.com](http://waterdistrict1.com), making June 18, 2026, the official **Date of Publication**. Storage allocations can be found under the “Current Data” page and are available in PDF format through the link titled “2026 Preliminary Storage Report.” Rental pool participants will receive their payment for the 2025 common pool within the next two weeks.

Part 1 of the storage report identifies the total available space for each spaceholder. Part 2 identifies the total allocation, which is the amount of storage available to each spaceholder in 2026, shown in the far-right column labeled “Total.” Evaporation, Blackfoot loss, and the 2025 Common Pool reduction are accounted for in this allocation. The “Rental” column reflects the 2025 Common Pool reduction only and does not include any storage transactions conducted so far in 2026. Entities anticipating a reduction associated with Mitigation Inc. should understand that this reduction has not yet been applied. It will be applied after Mitigation Inc. submits the specific breakdown to Water District 1. The Mitigation Inc. reduction applied to spaceholders in 2022 remains a useful estimate for where this year’s planned reduction may come in, and that information can be found in the 2022 storage report. Please contact WD1 with any questions regarding Mitigation Inc.

Storage remaining values will be programmed into the daily accounting report next week. These values will account for storage allocations, storage use to date, and any approved transactions thus far in 2026. A current PDF of approved transactions can be found on the “Current Data” page under the link titled “Storage Rentals and Adjustments.” This document will be updated as additional rentals and leases are approved.

The exchange of 25,000 acre-feet of storage from the Payette River Basin to the Upper Snake River Basin has been approved and is under the control of the Idaho Water Resource Board.

**Committee of Nine** – Thursday, 6/25 at 10 am at the Pocatello Airport and virtual.

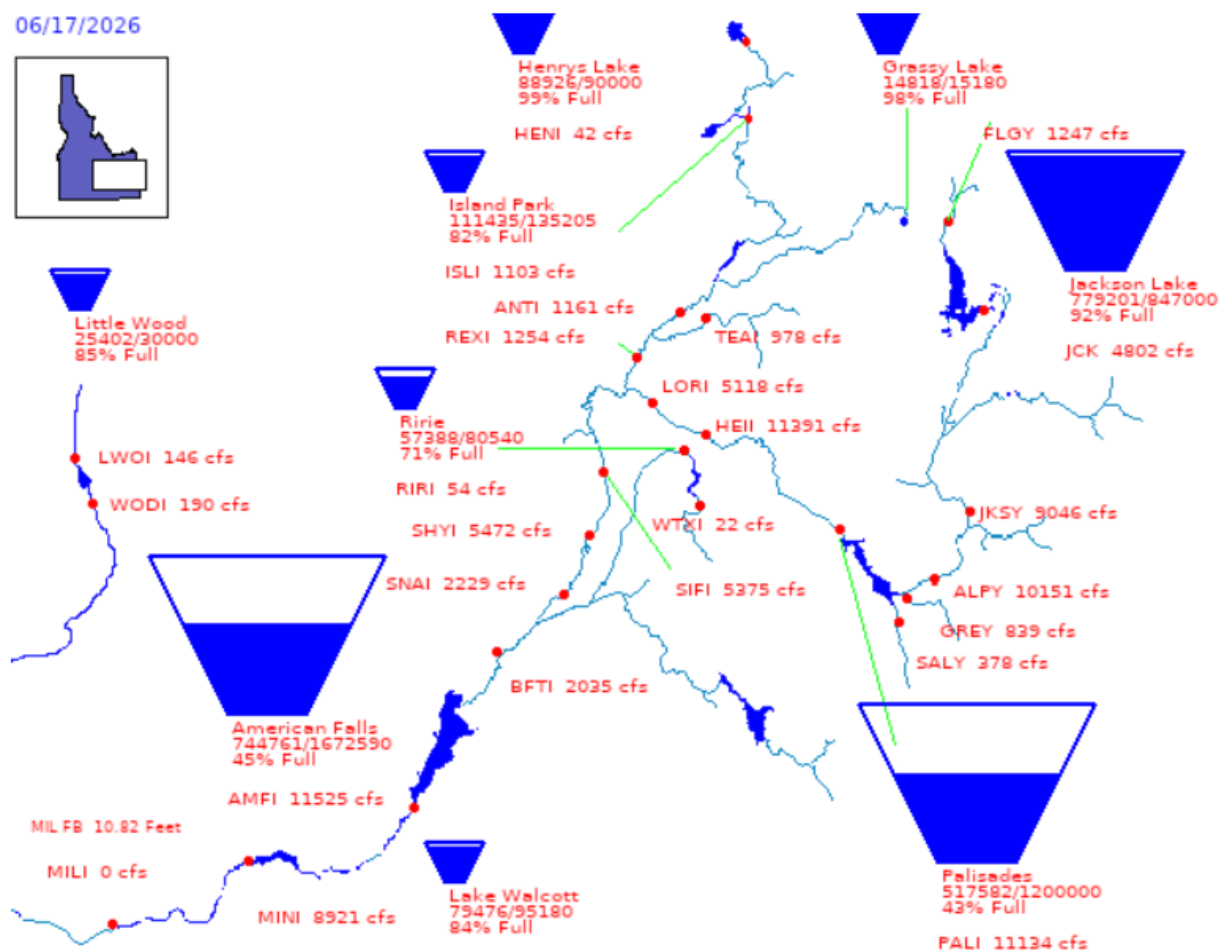
<https://us06web.zoom.us/j/85698683861?pwd=U1QEfH9EWnFQ714g0yyeKxhR1kHuaL.1>

Meeting ID: 856 9868 3861

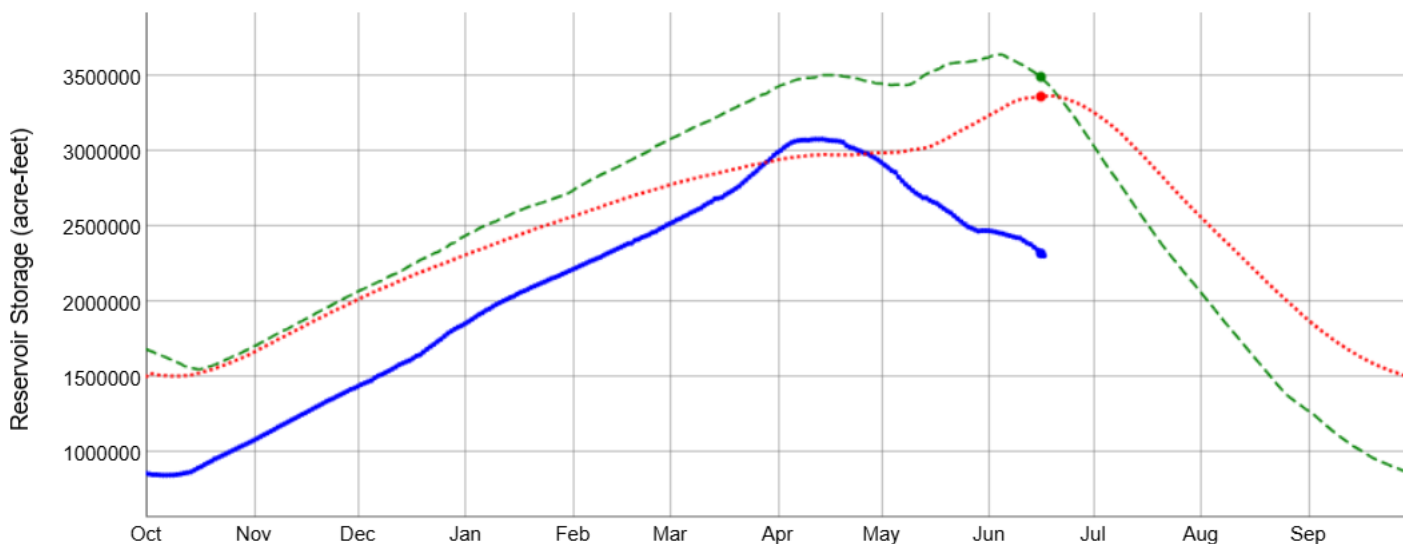
Passcode: 694955

# Bureau of Reclamation, Pacific Northwest Region Major Storage Reservoirs in the Upper Snake River Basin

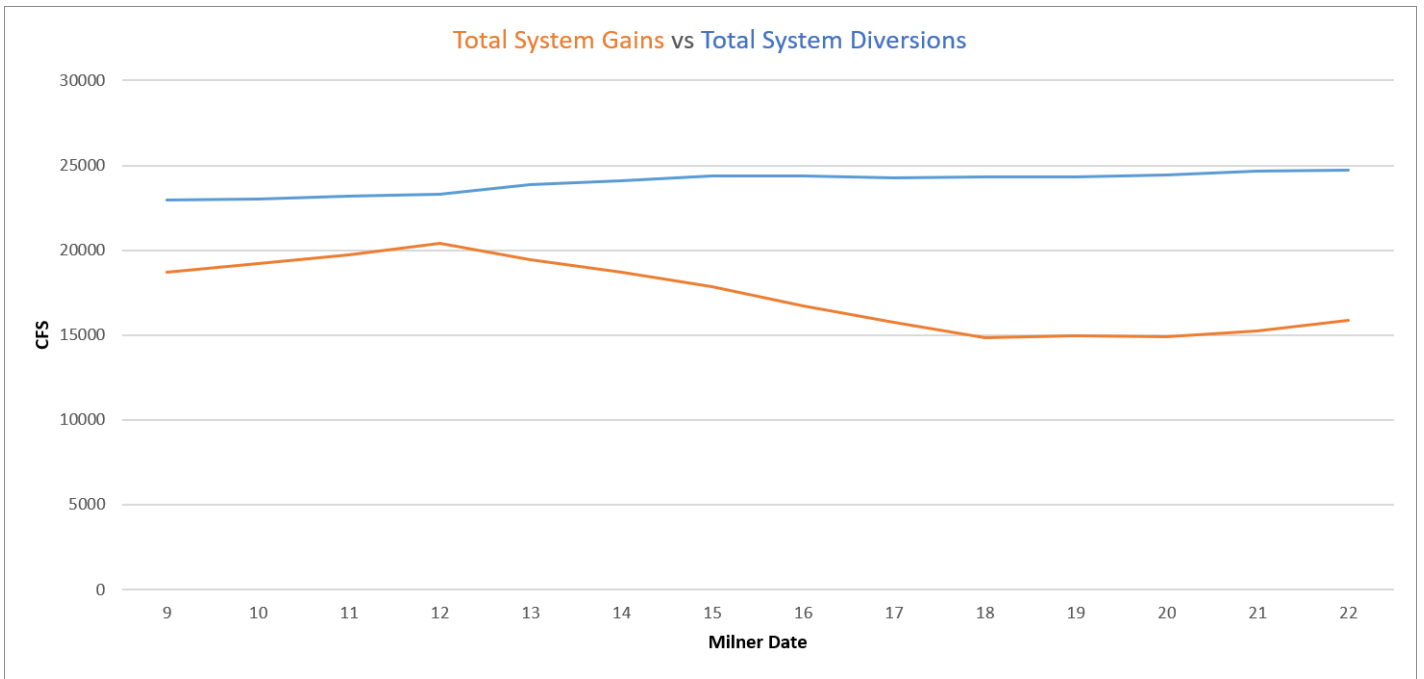
06/17/2026



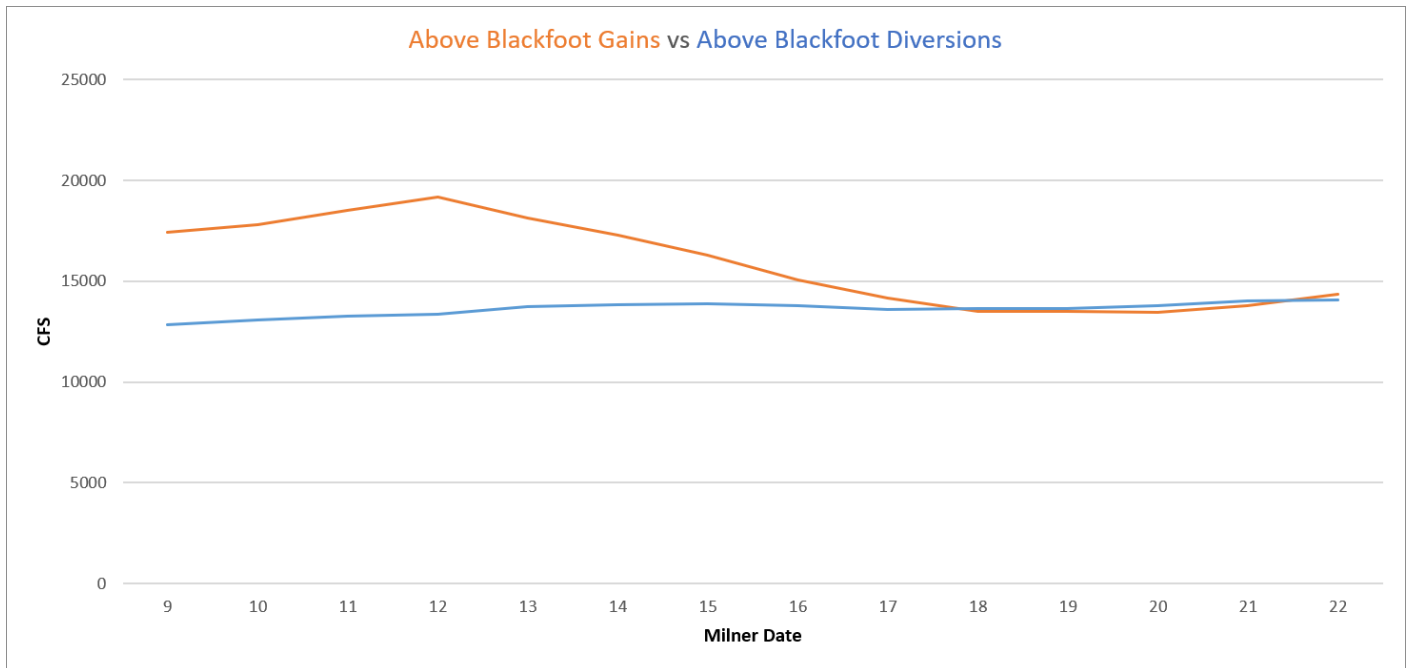
Current Year: 2321243  
 Previous Year: 3493112  
 Average: 3362325.78



PROVISIONAL DATA - Subject to change

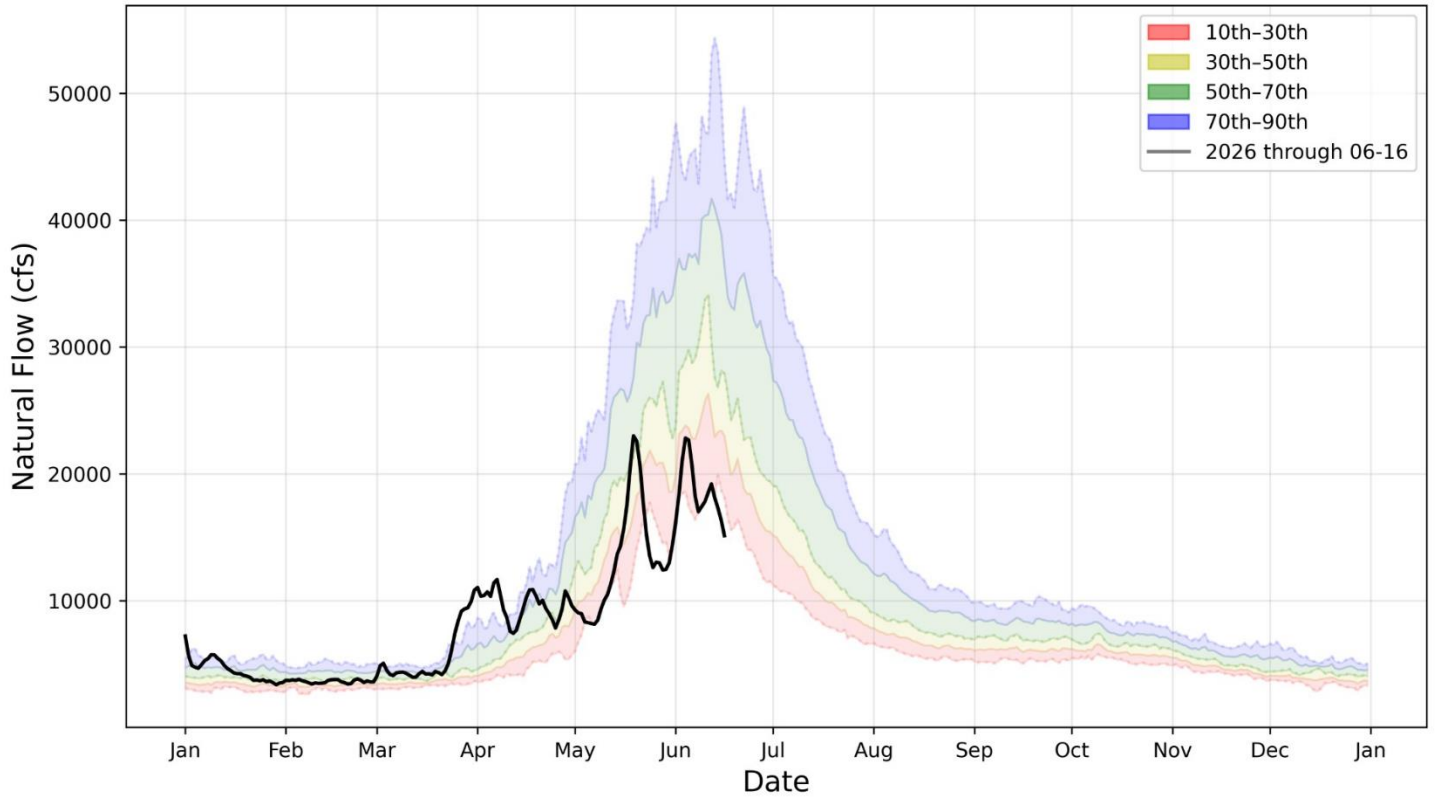


Proxy for reservoir water right accrual



Proxy for 1900 priority split at Blackfoot

### Natural Flow Above Blackfoot



### Natural Flow Gain Below Blackfoot

